

Proposed Trail


Existing Non-Motorized

Hiking Only

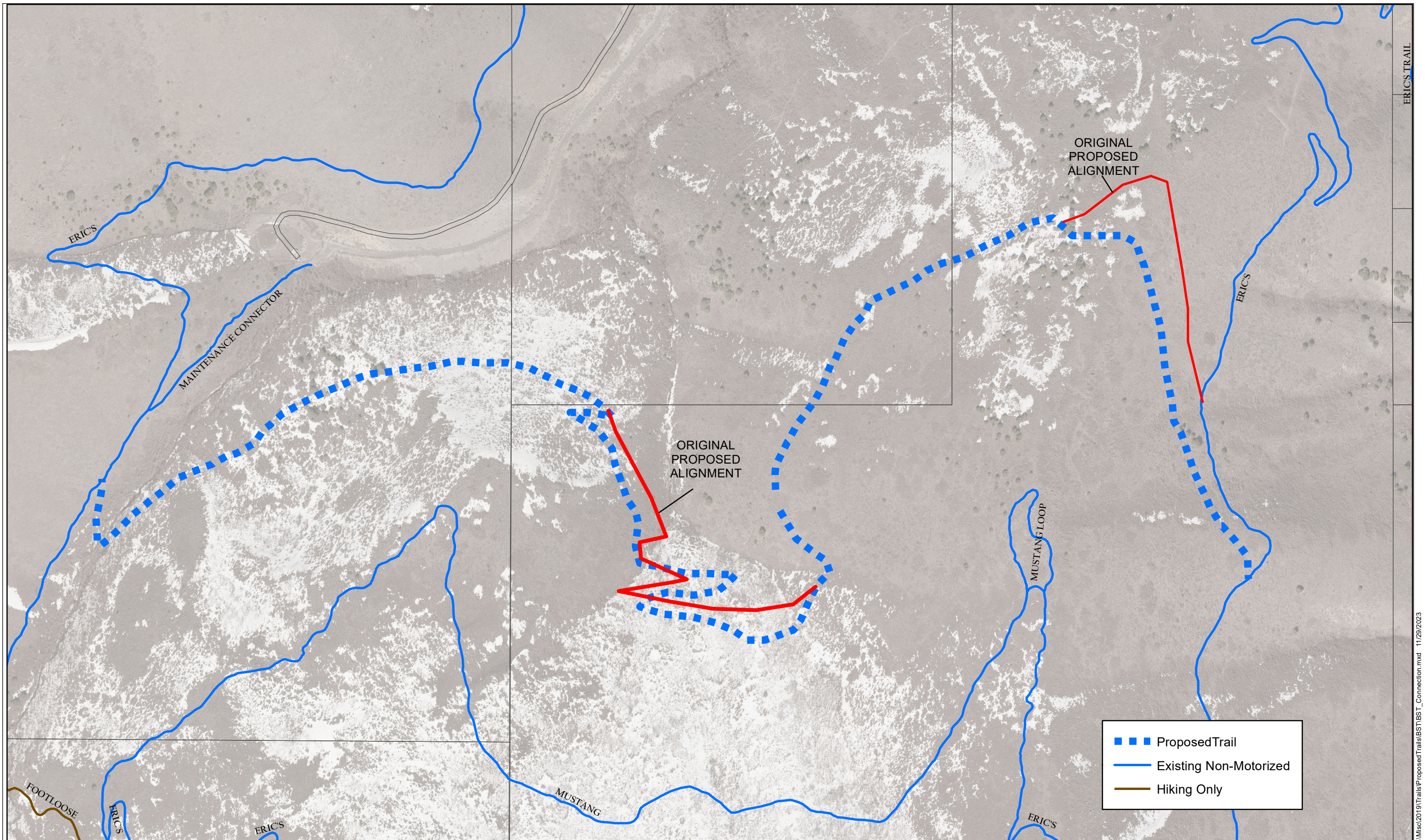


\*Trail Alignments May Change  
During Construction

# HERRIMAN CITY PROPOSED BST







ERIC'S TRAIL

ORIGINAL  
PROPOSED  
ALIGNMENT

ORIGINAL  
PROPOSED  
ALIGNMENT

■ ■ ■

Proposed Trail

—

Existing Non-Motorized


—

Hiking Only

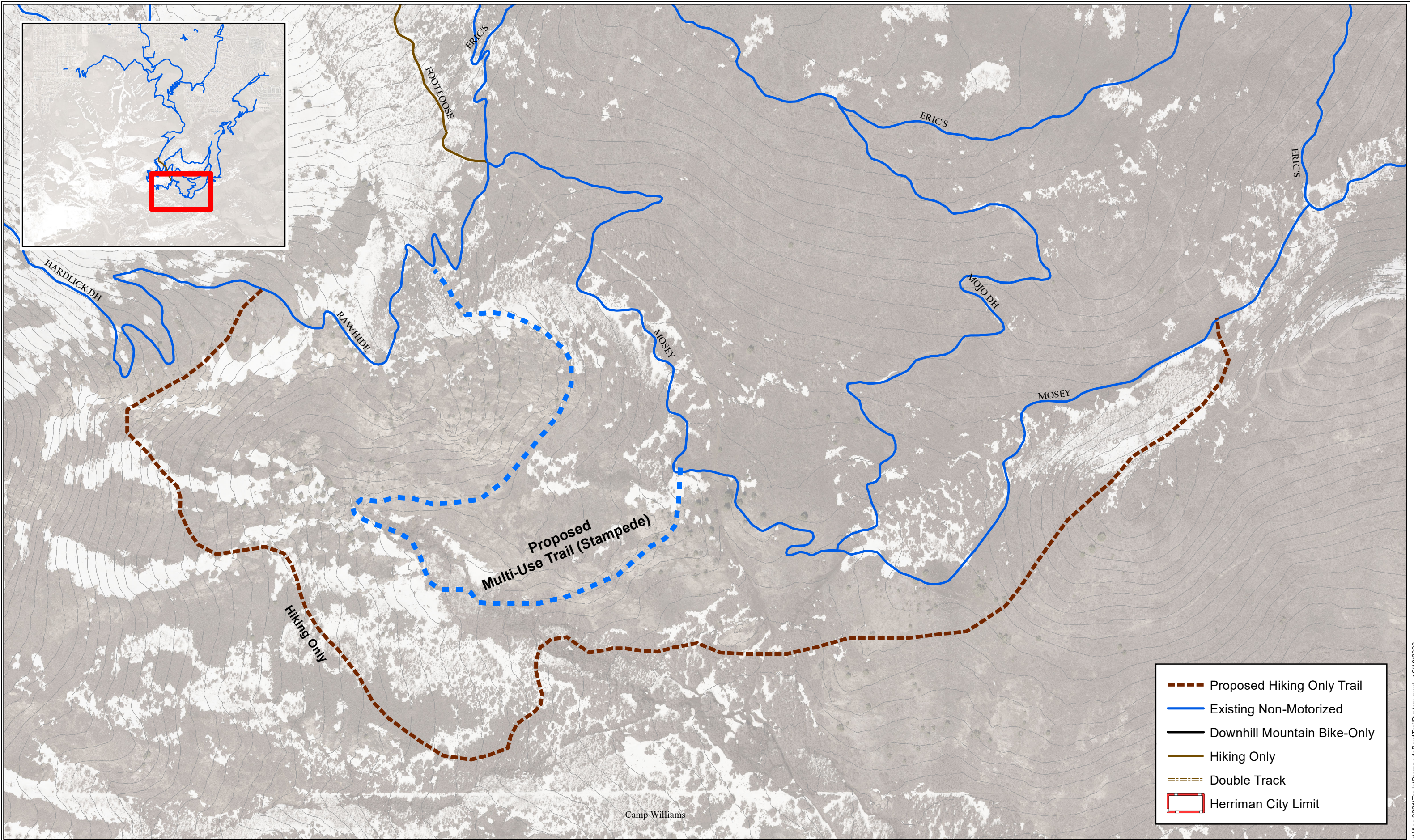


\*Trail Alignments May Change  
During Construction

# HERRIMAN CITY PROPOSED BST








\*Trail Alignments May Change  
During Construction

## HERRIMAN CITY STAMPEDE BOWL







- PROPOSED HIKING ONLY TRAIL
- EXISTING TRAIL
- EXISTING NON-MOTORIZED
- DOUBLE TRACK
- HIKING ONLY
- HERRIMAN CITY LIMIT



\*Trail Alignments May Change  
During Construction

## PROPOSED HIKING ONLY TRAILS

### HERRIMAN CITY TRAIL SYSTEM

0 95 190 380  
Feet

